











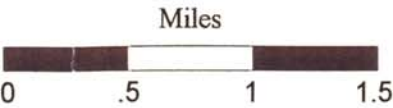


Noblesville Township

Environmental Features

-  *Recreational*
-  *Soils Unsuitable For Development*
-  *Tree Stands*
-  *Water*
-  *Streams*
-  *Roads*
-  *Railroads*
-  *Floodway*
-  *Intermittent Flow*
-  *Permanent Flow*
-  *Noblesville City Boundary*
-  *Township*



The POLIS Center
The Center for Urban Policy
and the Environment

